

# OTO 2018 - LEG 7, RUNNER 7 - LITTLE CLIFTY

**DISTANCE**  
4.87 miles

**CLIMB**  
378 ft

**BEGINS IN:** Prairie Creek, AR, United States

**CREATED BY:** Todd Guin **Best Time:** 53:30

**DESCRIPTION:** Leg 7 begins at the Hobbs State Park Nature Center. This leg is 100% single-track trail. The trail is primarily dirt and gravel and is hilly, but not highly technical. The leg finishes at the Horse Trailer Parking Lot on Piney Road.

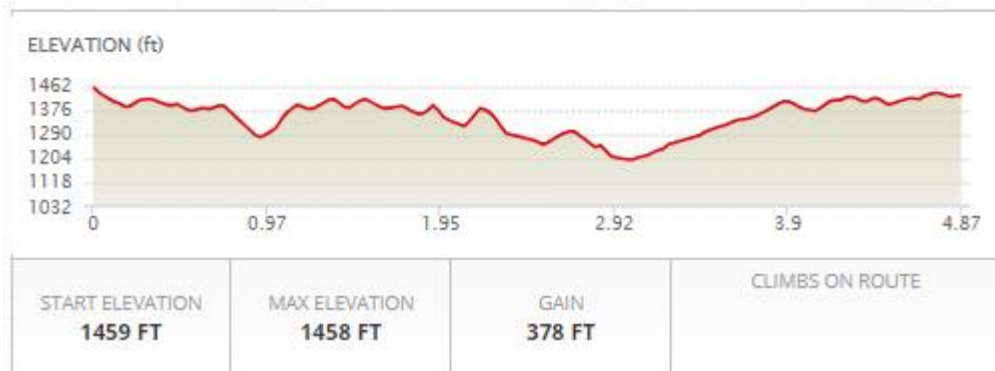
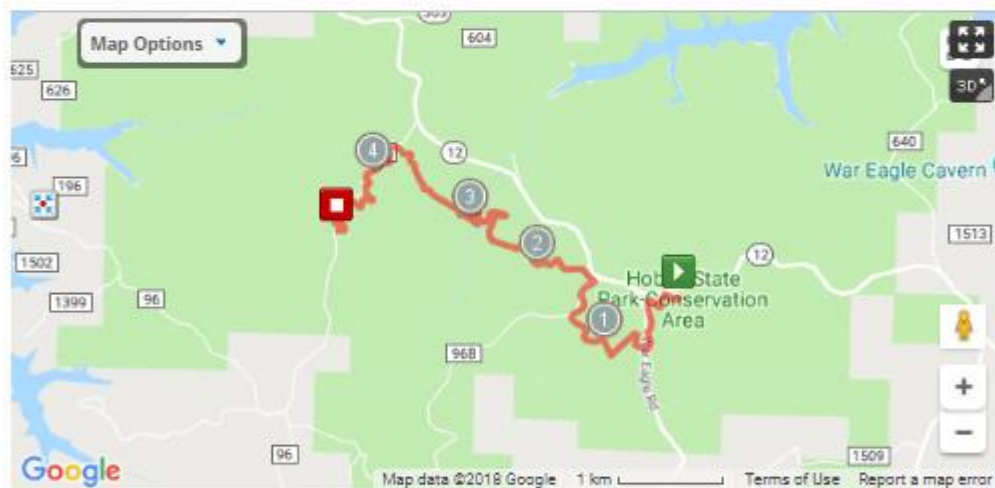
**TYPE:** Run

AVAIL POINTS: 0

ROUTE PRIVACY: PUBLIC

SHARE:   

**ACTIONS** PRINT SEND TO PHONE BOOKMARK EDIT



## Leg 7 – 4.87 miles

***Safety Note: You are required to wear reflective vest on trails due to bow/muzzle hunting season.***

1. Leg 7 begins at Hobbs Nature Center. This is an **ALL TRAIL LEG**. Runner will follow designated trail markings 4.9 miles to Exchange 7 at the Horse Trailer Parking lot off Piney Road.
2. Team Vehicle is to proceed from Hobbs Nature Center Exit.
3. Turn **LEFT** on Hwy 12 for 2.0 miles to Piney Road.
4. Turn **LEFT** on to Piney Road for 0.9 miles to **EXCHANGE ZONE 7** in Trailer Parking Lot on Left.

**\*Restroom is across Piney Road in small parking lot.**

GPS Coordinates for Exchange 7:

N 36.29189

W 93.97598

# OTO 2018 - LEG 8, RUNNER 8 - WAR EAGLE

**DISTANCE**  
**6.08**  
miles

**CLIMB**  
376 ft

**BEGINS IN:** Prairie Creek, AR, United States

**CREATED BY:** Todd Guin **Best Time: 59:35**

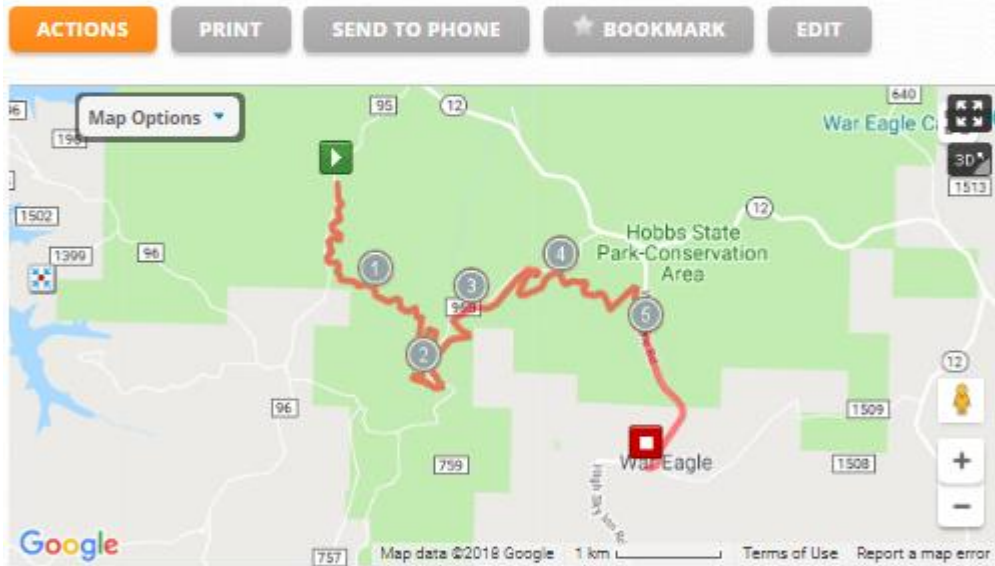
**DESCRIPTION:** Leg 8 begins at the Horse Trailer Parking Lot on Piney Road. The first 5 miles of the leg is along single-track trail. The trail is hilly, but not overly technical. The final mile is Asphalt road to the end of the leg at War Eagle Mill.

**TYPE:** Run

AVAIL POINTS **10**

ROUTE PRIVACY: PUBLIC

SHARE: [Twitter](#) [Facebook](#) [Email](#)



## Leg 8 – 6.08 miles

*Safety Note: You are required to wear reflective vest on trails due to bow/muzzle hunting season.*

**TIMED CONTEST LEG SPONSORED BY RUSH RUNNING COMPANY.** Fastest male/female will win a pair of trail shoes!

1. This leg begins with a trail section at the Horse trailer parking lot off of Piney Road and then ties into War Eagle road. Runner will follow designated trail markings 5.2 miles until trail runs back onto War Eagle Road.
2. Turn **RIGHT** on War Eagle Road for 1.0 mile to Exchange Zone 8 at War Eagle Mill Bridge.
3. Team Vehicle Starts at Horse trailer parking lot off Piney Road
4. Turn **RIGHT** on Piney Road for 0.9 miles to Hwy 12.
5. Turn **RIGHT** on Hwy 12 for 1.7 miles to War Eagle Road.
6. Turn **RIGHT** on War Eagle Road for 1.5 miles (NOTE: **DRIVE WITH CAUTION** as Runner comes off trail and ties onto War Eagle Road at 0.4 miles from turn at Hwy 12.) to **EXCHANGE ZONE 8** at War Eagle Mill.

**\*\*Restrooms outside of War Eagle Mill**

GPS Coordinates for Exchange 8:

N 36.26731

W 93.94259

# OTO 2018 - LEG 9, RUNNER 9 - UP AND AT 'EM!

**DISTANCE**  
**8.13**  
miles

**CLIMB**  
556 ft

**BEGINS IN:** Prairie Creek, AR, United States

**CREATED BY:** Todd Guin

**DESCRIPTION:** Leg 9 begins at War Eagle Mill. The leg begins with Asphalt road and transitions to dirt road. The leg ends at a pull-off on the left side of Fate Anderson Road.

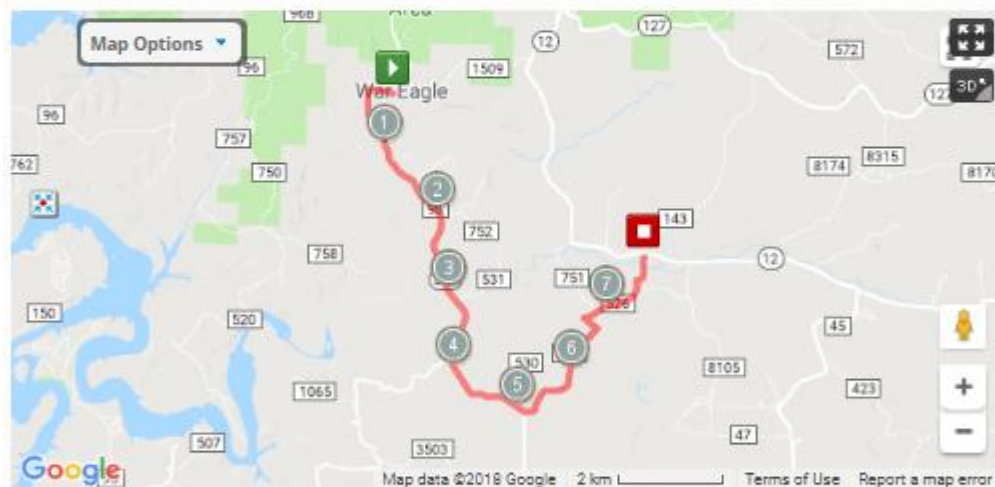
**TYPE:** Run

**AVAIL. POINTS**  
**0**

ROUTE PRIVACY: PUBLIC

SHARE:   

**ACTIONS** PRINT SEND TO PHONE BOOKMARK EDIT



## Leg 9 – 8.13 Miles

*Safety Note: You are required to wear reflective vest for busy highway!*

1. Begin at War Eagle Mill.
2. Cross War Eagle Bridge continuing on War Eagle Rd. for 5.2 miles to Fate Anderson Rd. (CR-526)
3. Turn **LEFT** on Fate Anderson Rd. 2.8 miles to **EXCHANGE ZONE 9** on left side of road.

\*Porta Potties

GPS coordinates for Exchange 9:

N 36.23866

W 93.88897

# OTO 2018 - LEG 10, RUNNER 10 - DINGOS WITH BANJOS

**DISTANCE**  
**8.73**  
miles

**CLIMB**  
722 ft

**BEGINS IN:**

**CREATED BY:** Todd Guin

**DESCRIPTION:** Leg 10 begins at a pull-off on the left side of Fate Anderson Road. The route begins on dirt roads and transitions several times between dirt road and asphalt road. The Leg ends at the intersection of CR 8615 and CR 8280.

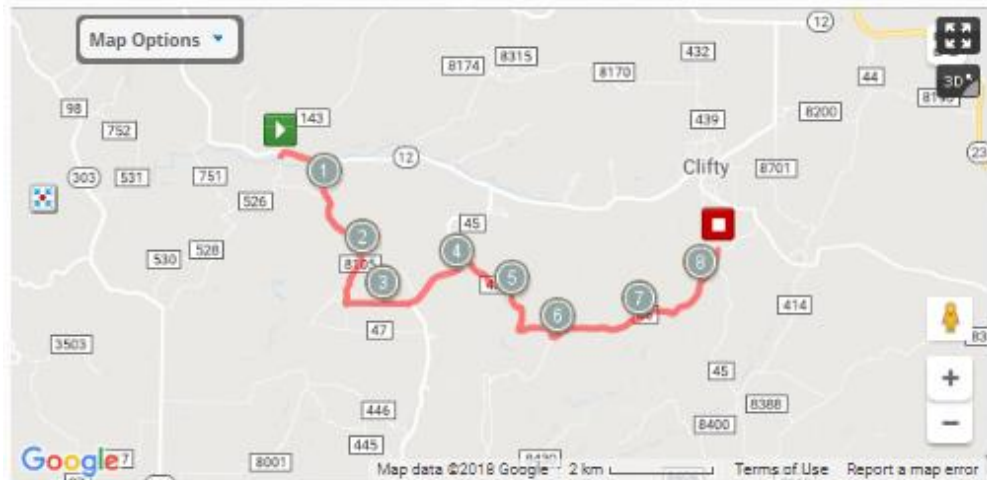
**TYPE:** Run

**AVAIL POINTS**  
**10**

ROUTE PRIVACY: PUBLIC

SHARE:   

**ACTIONS** PRINT SEND TO PHONE BOOKMARK EDIT



START ELEVATION	MAX ELEVATION	GAIN	CLIMBS ON ROUTE
1207 FT	1542 FT	722 FT	 1

## Leg 10 – 8.73 Miles

1. Begin at EXCHANGE ZONE 9 on left side of Fate Anderson Road.
2. **CONTINUE** for 0.1 miles to Hwy 12.
3. Turn **RIGHT** on Hwy 12 for 0.5 miles to Lyons Place Road.
4. Turn **SHARP RIGHT** immediately past bridge on Lyons Place Road for 2.0 miles to CR-8340.
5. Turn **SHARP LEFT** on to CR-8340 for 0.8 miles to Hwy 45.
6. Turn **LEFT** on Hwy 45 for 0.7 miles to CR-8300.
7. Turn **RIGHT** on MC 8300 for 4.2 miles to CR-8615.
8. Bear **LEFT** on CR-8615 for 0.1 mile to **EXCHANGE ZONE 10** at intersection of CR-8615 and CR-8280.

GPS Coordinates for Exchange 10:  
N 36.22240  
W 93.79352

# OTO 2018 - LEG 11, RUNNER 11 - THE ROAMIN' FORUM

**DISTANCE**  
**7.13**  
miles

**CLIMB**  
327 ft

**BEGINS IN:** Huntsville, AR, United States

**CREATED BY:** Todd Guin

**DESCRIPTION:** Leg 11 begins at the intersection of CR 8615 and CR 8280. The leg starts with dirt road and transitions to Asphalt road for the final stretch. The leg ends at Forum Church of Christ.

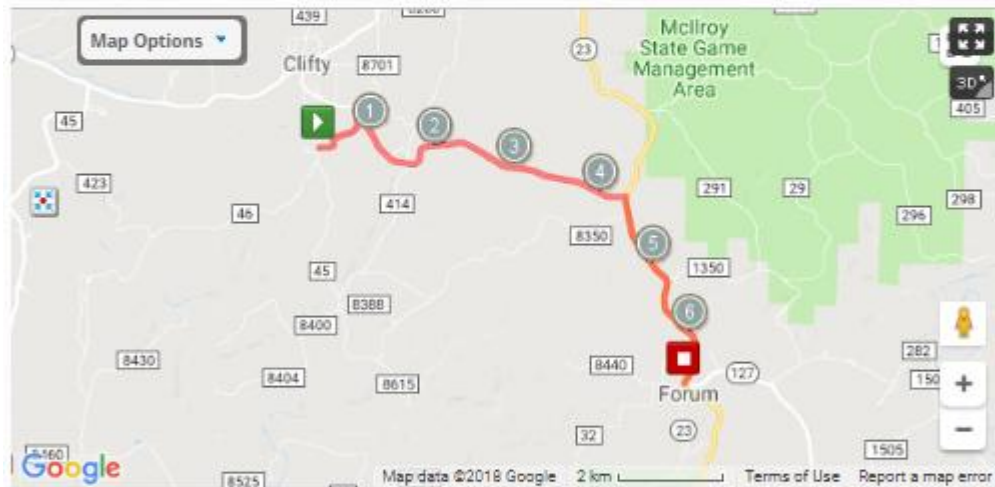
**TYPE:** Run

AVAIL. POINTS: 0

ROUTE PRIVACY: PUBLIC

SHARE:   

**ACTIONS** PRINT SEND TO PHONE BOOKMARK EDIT



## ELEVATION (ft)



START ELEVATION	MAX ELEVATION	GAIN	CLIMBS ON ROUTE
1521 FT	1619 FT	327 FT	

## Leg 11 – 7.13 miles

1. Turn **RIGHT** on CR-8280 for 0.7 miles to CR-8270.
2. Turn **RIGHT** on CR-8270 for 3.7 miles to Hwy 23.
3. Turn **RIGHT** on Hwy 23 for 2.5 miles to **EXCHANGE ZONE 11** at Forum Church of Christ on right side of Hwy 23.

GPS Coordinates for Exchange 11:

N 36.18168  
W 93.71500

# OTO 2018 - LEG 12, RUNNER 12 (VEHICLE EXCHANGE 2) - WALKABOUT TO WITHROW

**DISTANCE**  
**3.86**  
miles

**CLIMB**  
182 ft.

**BEGINS IN:** Huntsville, AR, United States

**CREATED BY:** Todd Guin

**DESCRIPTION:** Leg 12 begins at Forum Church of Christ. The majority of the leg is dirt road with a short portion of asphalt road as you enter Withrow Springs State Park. The leg concludes with approximately .5 mile of single track trail. The leg ends at Vehicle Exchange 2, the Pavilion area at Withrow Springs State Park.

**TYPE:** Run

AVAIL POINTS: 0

ROUTE PRIVACY: PUBLIC

SHARE: [Twitter](#) [Facebook](#) [Email](#)

- ACTIONS** PRINT SEND TO PHONE **BOOKMARK** EDIT



## Leg 12 – 3.86 miles

1. Begin at Forum Church of Christ.
2. From Parking Lot, Turn immediately **RIGHT** on CR-8440 for 0.3 miles to CR-8965.
3. Turn **LEFT** on CR-8965 0.2 miles to CR-8931.
4. Turn **RIGHT** on CR-8931 2.0 miles to CR-8500.
5. Turn **LEFT** on CR-8500 0.3 miles to Hwy. 23 Alt.
6. Turn **LEFT** on Hwy 23 Alt. 0.3 miles to trail entry on **RIGHT**.
7. Turn **RIGHT** on the Dogwood single-track trail for 0.6 miles to **EXCHANGE ZONE 12** and **VEHICLE EXCHANGE 2** at the Withrow Springs State Park Picnic Pavilion on Hwy 23.

**\*Amenities:** We have paid for you to take hot showers at the Pool house below the Keith Ham Lodge.

**Fuel:** We recommend re-fueling now! Take Hwy 23 S. to 412 East to Walmart on Right. You can also go into Huntsville for food options.

GPS Coordinates for Exchange 12:  
N 36.15413  
W 93.73297