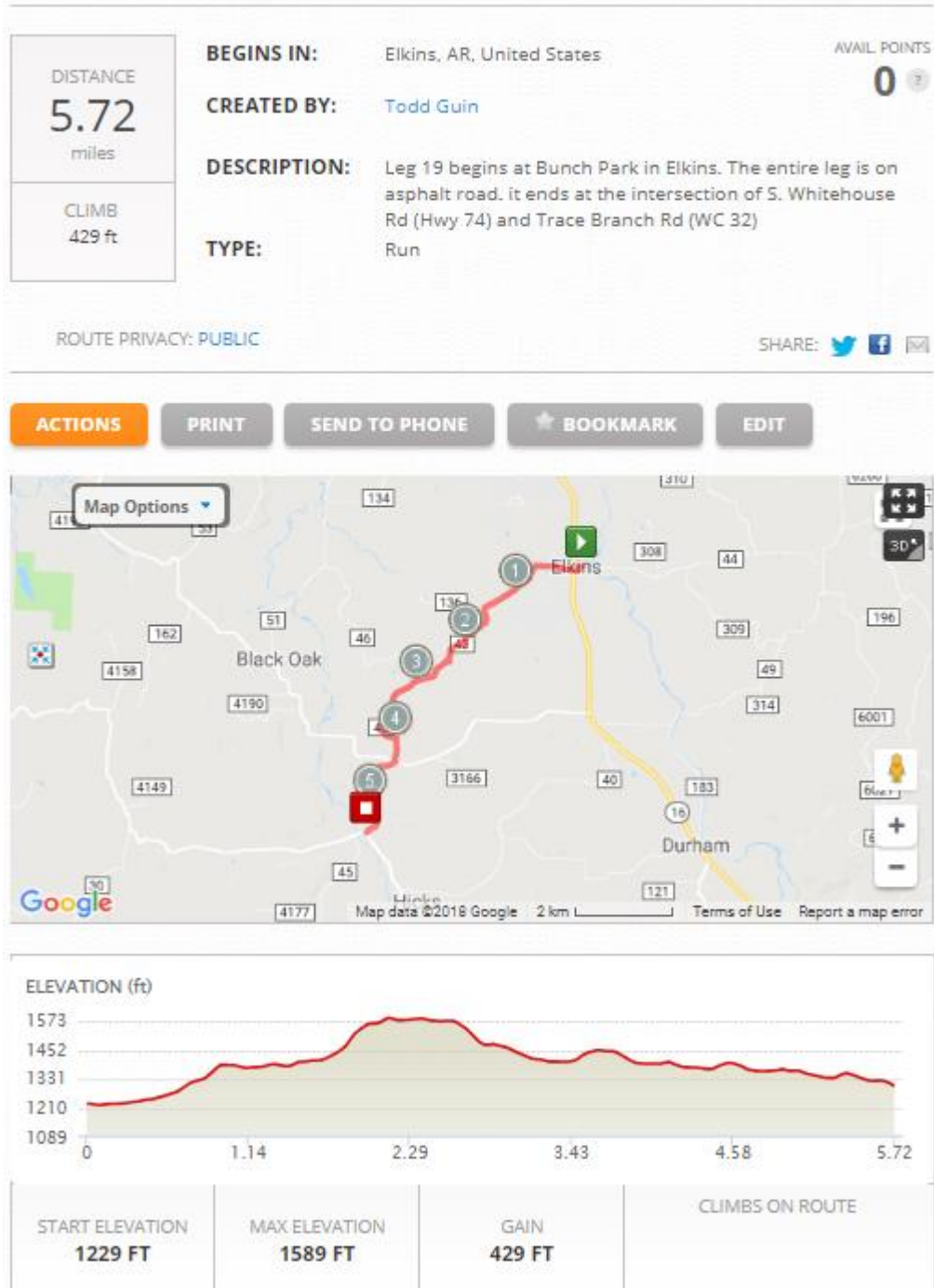


OTO 2018 - LEG 19, RUNNER 7 - TASMANIAN DEVIL



Leg 19 – 5.72 miles

1. Begin at Exchange 18 at Bunch Park.
2. Return 250 ft. to Park Entrance.
3. Turn **LEFT** on to Church Street for 250' to Mt. Olive Rd/E. 1st Avenue.
4. Turn **RIGHT** on Mt. Olive Rd./E. 1st Avenue for 250' to Hwy 16.
5. **CONTINUE STRAIGHT** across Hwy 16 for 0.5 mile to Sulphur City Rd/Whitehouse Rd.
6. Turn **LEFT** on Sulphur City Rd./Whitehouse Rd. for 3.7 miles to East Black Oak Rd. (57).
7. **CONTINUE STRAIGHT** across East Black Oak Rd. on to S. Whitehouse Rd. for 1.3 miles to **EXCHANGE ZONE 19** at the intersection of S. Whitehouse Rd. and Trace Branch Rd.

Fuel Up! *This will be the last time to fuel on the course until after Devil's Den. There is a Casey's General Store and McDonald's in Elkins open 24-hours.*

GPS Coordinates for Exchange 19:
N 35.95174
W 94.05662

OTO 2018 - LEG 20, RUNNER 8 - NO WORRIES!

DISTANCE
4.36
miles

CLIMB
187 ft

BEGINS IN: Elkins, AR, United States

CREATED BY: Todd Guin

DESCRIPTION: Leg 20 begins at the intersection of Whitehouse Rd and Trace Branch Road. The Leg is run entirely on Asphalt surface. It ends at the Whitehouse Community Bldg/Fire Department.

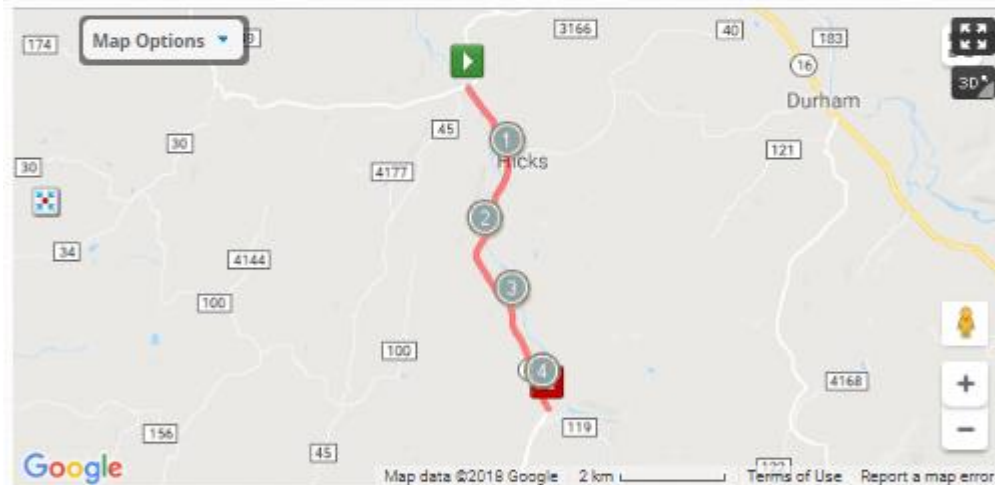
TYPE: Run

AVAIL POINTS: 0

ROUTE PRIVACY: PUBLIC

SHARE: [Twitter](#) [Facebook](#) [Email](#)

ACTIONS PRINT SEND TO PHONE BOOKMARK EDIT



ELEVATION (ft)



START ELEVATION	MAX ELEVATION	GAIN	CLIMBS ON ROUTE
1302 FT	1468 FT	187 FT	

Leg 20 – 4.36 miles

1. Begin at Exchange 19 at the intersection of S. Whitehouse Road and Trace Branch Rd.
2. **CONTINUE** along S. Whitehouse Rd. (Hwy 74) for 4.36 miles to **EXCHANGE ZONE 20** at White Church and Whitehouse Fire Department.

GPS Coordinates for Exchange 20:

N 35.89560
W 94.03944

OTO 2018 - LEG 21, RUNNER 9 - WALLABY

DISTANCE
4.23
miles

CLIMB
210 ft

BEGINS IN: Elkins, AR, United States

CREATED BY: Todd Guin

DESCRIPTION: Leg 21 begins at Whitehouse Community Bldng/Firehouse. It begins on asphalt road and quickly transition sot Dirt Road for most of the leg. The leg ends at the intersection of Paschal Rd. (CR 119) and Hazel Valley Rd. (Rd. 47)

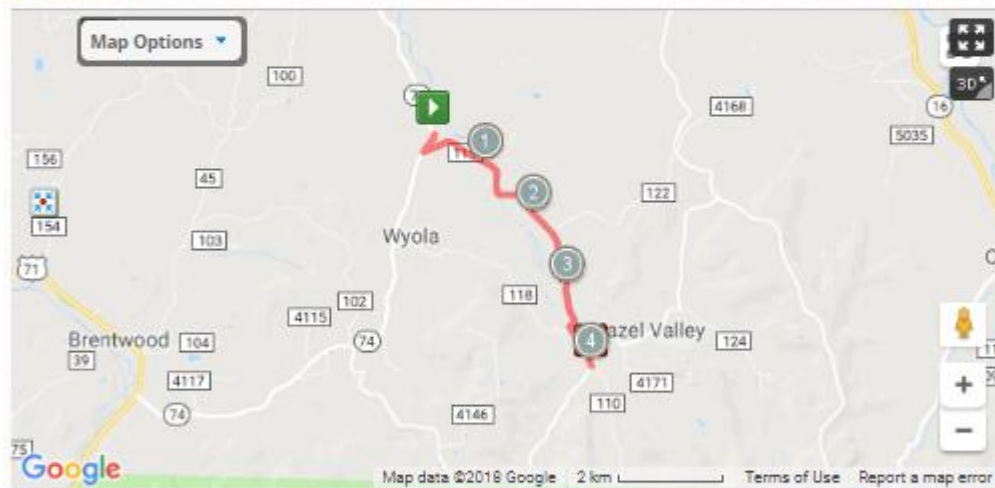
TYPE: Run

AVAIL POINTS
0

ROUTE PRIVACY: PUBLIC

SHARE:   

ACTIONS PRINT SEND TO PHONE BOOKMARK EDIT



START ELEVATION	MAX ELEVATION	GAIN	CLIMBS ON ROUTE
1447 FT	1580 FT	210 FT	

Leg 21 – 4.23 miles

1. Begin at Exchange 20 at Whitehouse Fire Department.
2. **CONTINUE** on S. Whitehouse Rd (Hwy 74) for 0.25 mile to Vance Paschal Rd. (119)
3. Turn **HARD LEFT** on to Vance Paschal Rd (119) for 3.45 miles to the intersection of Vance Paschal Rd. (119) and Stout Mountain Rd. (118)
4. Stay **LEFT** on Vance Paschal Rd (119) for 0.5 mile to **EXCHANGE ZONE 21** at the intersection of Vance Paschal Rd. and Hazel Valley Rd. (47)

GPS Coordinates for Exchange 21:

N 35.85528
W 94.00552

OTO 2018 - LEG 22, RUNNER 10 - PLUMB TUCKERED

DISTANCE 4.84 miles	BEGINS IN:	AVAIL. POINTS 0
CLIMB 944 ft	CREATED BY: Todd Guin	
	DESCRIPTION: Leg 22 begins at the intersection of Paschal Rd and Hazel Valley Road. The route begins on dirt road and transitions to asphalt road before its completion at Sunset Church/Cemetery.	
	TYPE: Run	

ROUTE PRIVACY: [PUBLIC](#) SHARE: [Twitter](#) [Facebook](#) [Email](#)

ACTIONS PRINT SEND TO PHONE [★ BOOKMARK](#) EDIT



Leg 22 – 4.84 miles

1. Begin at Exchange 21 at the intersection of Vance Paschal Rd./47 and Hazel Valley Road.
2. **TURN RIGHT** on Hazel Valley road for 3.05 miles to intersection of Hazel Valley Road and WC 38 (Sunset Road).
3. Turn **HARD LEFT** on to WC 38/ Sunset Road for 1.8 miles to **EXCHANGE 22** at Sunset Church/Cemetery on left.

GPS Coordinates for Exchange 22:

N 35.81055
W 94.01342

OTO 2018 - LEG 23, RUNNER 11 - GREASED LIGHTNIN'

DISTANCE 8.17 miles	BEGINS IN:	AVAIL. POINTS 0
CLIMB 156 ft	CREATED BY: Todd Guin	
	DESCRIPTION: Leg 23 begins at Sunset Church/Cemetery. This leg is run exclusively on dirt roads. It ends at Winfrey Valley Church.	
	TYPE: Run	

ROUTE PRIVACY: PUBLIC

SHARE: [Twitter](#) [Facebook](#) [Email](#)

ACTIONS PRINT SEND TO PHONE BOOKMARK EDIT



Leg 23 – 8.17 miles

1. Begin at Sunset Cemetery.
2. **CROSS OVER** Sunset Road to Winfrey Valley Road/CR-110.
3. **CONTINUE** on Winfrey Valley Road for 8.1 miles to **EXCHANGE ZONE 23** at Winfrey Valley Church on left.

***Church should be open for use of restrooms.**

GPS Coordinates for Exchange Zone 23:

N 35.73680
W 94.09956

OTO 2018 - LEG 24, RUNNER 12 (VEH. EX. 4) - BUSHWALKER

DISTANCE
4.66
miles

CLIMB
453 ft

BEGINS IN:




CREATED BY: Todd Guin

DESCRIPTION: Leg 24 begins at Winfrey Valley Church. The leg starts with dirt road. The Runner will follow Shepherd Spring Road approximately 4.6 miles to the Lake Fort Smith State Park Visitor's Center on their Left. Road transitions from dirt to asphalt about .5 mile from end of leg. Exchange is in front of the Visitor's Center.

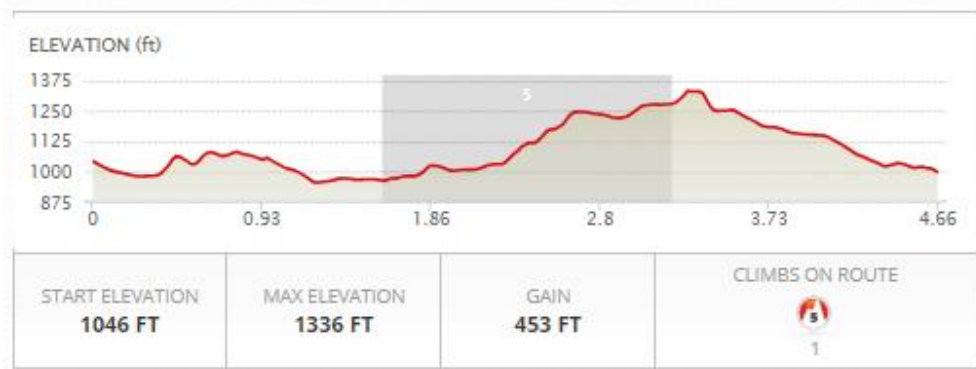
TYPE: Run

AVAIL. POINTS: **0**

ROUTE PRIVACY: PUBLIC

SHARE:   

- ACTIONS**
- PRINT**
- SEND TO PHONE**
- BOOKMARK**
- EDIT**



Leg 24 – 4.66 miles

1. Begin Exchange 23 at Winfrey Valley Church.
2. **CONTINUE** on Winfrey Valley road for 400 feet.
3. Turn **RIGHT** on Winfrey Valley Cutoff for 0.9 miles to Shepherd Springs Rd.
4. Turn **LEFT** on Shepherd Springs Rd. for 3.65 miles to **EXCHANGE 24** at Lake Fort Smith State Park Visitor's Center.

**Please note that you can stretch out in the Day use area behind the lodge. The Lodge and Multipurpose room will be open at 7am on Saturday. Hot showers and flushing toilets are available at Pool house starting Friday night at 7:00pm-Saturday at 12:00pm.*

Pancake, eggs and turkey bacon breakfast will start at 3:00am and go until 10:00am. Cost is \$5.00/person (Bella Vista Scout Troop). Cash or venmo are accepted payments.

GPS Coordinates for Exchange Zone 24:

N 35.69559
W 94.11853