




OTO 2018 - LEG 13, RUNNER 1 - LOLLIGAGGIN'

DISTANCE 6.1 miles	BEGINS IN: Huntsville, AR, United States	AVAIL POINTS 0 ?
CLIMB 458 ft	CREATED BY: Todd Guin	
	DESCRIPTION: Leg 13 begins at the Withrow Springs State Park Picnic Pavilion. The leg begins on asphalt road and transitions to dirt road and then back to asphalt. IMPORTANT: THERE IS A MANDATORY RUNNER FERRY WHERE THIS LEG CROSSES U.S. HWY. 412. WHEN ARRIVING AT 412, RUNNER SHALL ENTER TEAM VEHICLE AND BE FERRIED 0.2 MILES WEST ON 412 AND THEN ACROSS TO THE SOUTH SIDE OF 412 TO CONTINUE THEIR RUN TO THE EXCHANGE. This leg ends along CR 7855 adjacent to the Christ Lighthouse Church.	
	TYPE: Run	
ROUTE PRIVACY: PUBLIC		SHARE:   

ACTIONS PRINT SEND TO PHONE **BOOKMARK** EDIT



Leg 13 – 6.1 miles

1. Begin at Withrow Springs State Park Picnic Pavilion, Exchange Zone 12.
2. Turn **RIGHT** on Hwy 23 for 2.0 miles to CR-8610.
3. Turn **RIGHT** on CR-8610 for 1.1 miles to CR-8620.
4. **MERGE RIGHT** on to CR-8620 for 1.5 miles to CR-8735
5. Turn **LEFT** on CR-8735 for 0.7 miles to US Hwy 412.
6. **IMPORTANT: At this point, a mandatory runner Ferry begins. The runner shall get into team vehicle with other teammates. Team vehicle shall turn RIGHT (westbound) on to Hwy 412 for 0.5 mile. Vehicle will then turn LEFT at the break in the divided highway, cross over eastbound lanes of Hwy 412 and on to the adjacent frontage road (CR-478/7855). Once on frontage road, Runner shall exit the vehicle and continue their run to Exchange 13. NO RUNNERS SHALL RUN ALONG U.S. HWY 412. ANY TEAMS BREAKING THIS RULE WILL BE IMMEDIATELY DISQUALIFIED FROM THE RACE AND ASKED TO LEAVE THE COURSE.**
7. Turn **RIGHT** on CR-478/7855 for 0.2 mile to **EXCHANGE 13** at end of frontage road.

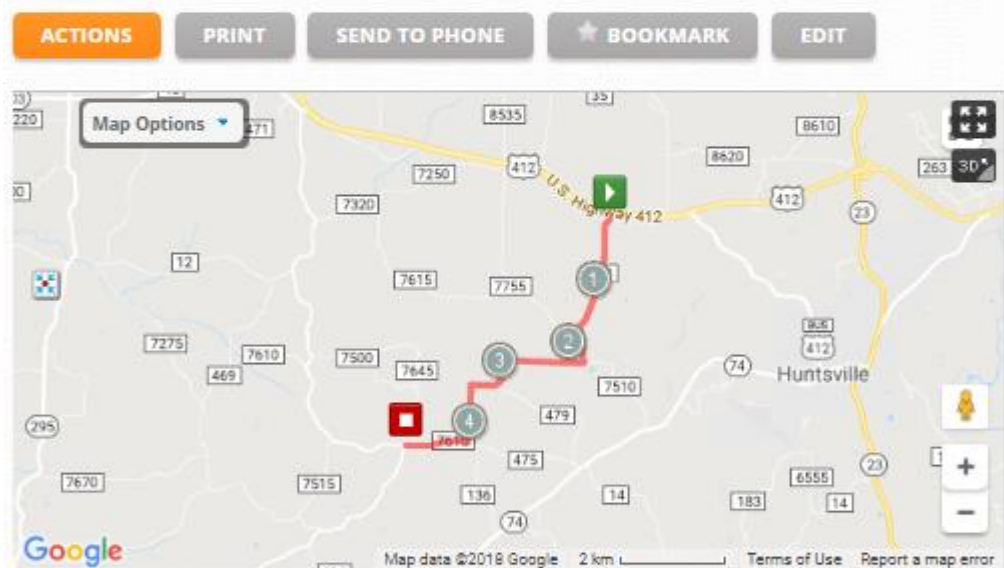
GPS Coordinates for Exchange 13:
N 36.11308
W 93.78688

OTO 2018 - LEG 14, RUNNER 2 - BANDICOOT

DISTANCE 4.89 miles	BEGINS IN: Huntsville, AR, United States	AVAIL POINTS 0
CLIMB 542 ft	CREATED BY: Todd Guin	
	DESCRIPTION: Leg 14 begins at the intersection adjacent to Christ Lighthouse Church. The leg starts on asphalt road and transitions to dirt road. It ends at Bohannon Mountain Volunteer Fire Department.	
	TYPE: Run	

ROUTE PRIVACY: PUBLIC

SHARE: [Twitter](#) [Facebook](#) [Email](#)



Leg 14 – 4.89 miles

1. Begin at Exchange Zone 13, End of frontage road near Christ Lighthouse Church.
2. **CONTINUE** along CR-7855 for 1.5 miles to intersection of CR-7855 and CR-7755.
3. Continue **STRAIGHT (LEFT)**. At this point, CR-7855 transitions to CR-7755. Continue 0.25 mile to CR-7510.
4. Turn **RIGHT** on CR-7510 for 2.3 miles to CR-7610.
5. Turn **RIGHT** on CR-7610 for 0.75 miles to **EXCHANGE 14** at the Bohannon Mountain Volunteer Fire Department at the intersection of CR-7610 and CR-7800.

GPS Coordinates for Exchange 14:

N 36.07379

W 93.83085

OTO 2018 - LEG 15, RUNNER 3 - I AIN'T SKEERD!

DISTANCE
6.95
miles

CLIMB
286 ft

BEGINS IN: Huntsville, AR, United States

CREATED BY: Todd Guin

DESCRIPTION: Leg 15 begins at Bohannon Mountain Volunteer Fire Department. It is a mix of dirt and asphalt road. The leg ends at the Wesley Volunteer Fire Department.

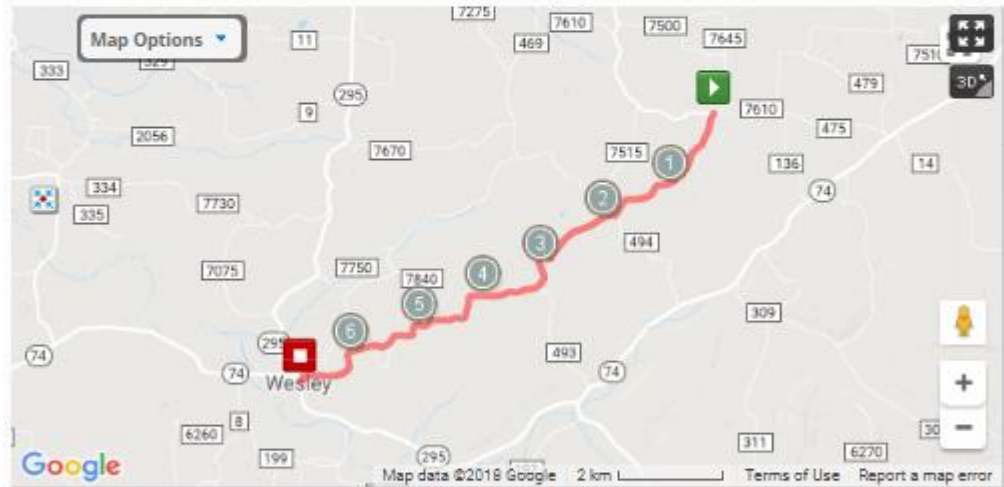
TYPE: Run

AVAIL. POINTS
0

ROUTE PRIVACY: PUBLIC

SHARE:   

ACTIONS PRINT SEND TO PHONE BOOKMARK EDIT



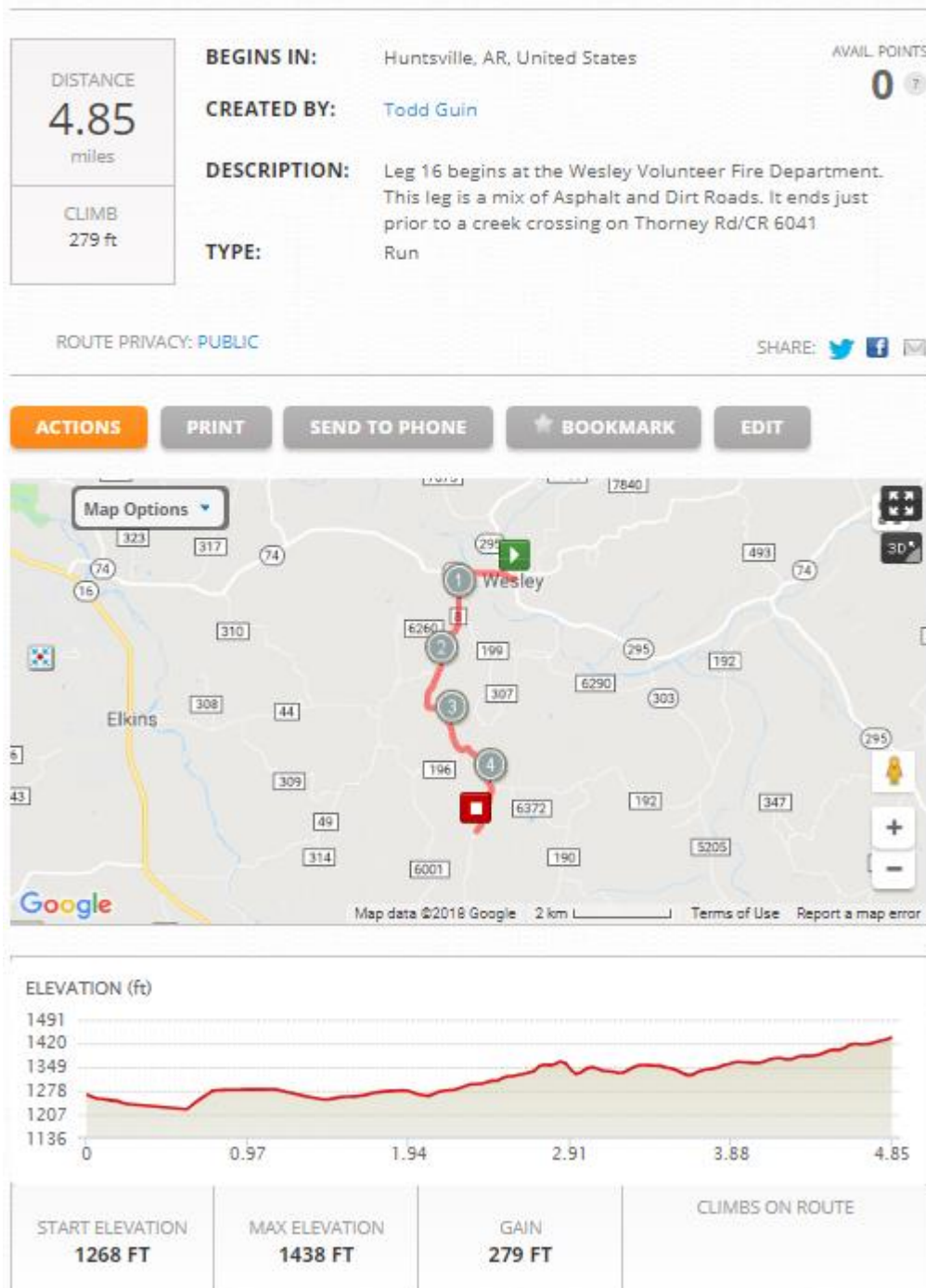
Leg 15 – 6.95 miles

1. Begin at Exchange Zone 14 at Bohannon Mountain Volunteer Fire Department.
2. Turn **LEFT** on CR-7800 for 3.3 miles to CR-7880.
3. **CONTINUE STRAIGHT (RIGHT)** on CR-7880 (road transitions from CR-7800 to CR-7880 at this intersection) for 3.6 miles to **EXCHANGE 15** at the Wesley Volunteer Fire Department.

GPS Coordinates for Exchange 15:

N 36.02751
W 93.91931

OTO 2018 - LEG 16, RUNNER 4 - PLAYIN' POSSUM



Leg 16 – 4.85 miles

1. Begin at Exchange 15, Wesley Volunteer Fire Department.
2. Turn **LEFT** on CR-7880 for 250 ft. to Hwy 295.
3. Turn **LEFT** on Hwy 295 for 100 ft. to intersection of Hwy 295 and Hwy. 74.
4. Turn **RIGHT** on Hwy. 74 for 0.7 miles to CR-6041.
5. Turn **LEFT** on CR-6041 for 1.4 miles to the intersection of Thorney Rd. (191) and CR-6041
6. Stay **LEFT (STRAIGHT)** on to CR 6041/ Rt. 8 for 1.3 miles to intersection with CR 6336.
7. Stay **LEFT** to remain on CR 6041/Rt.8 for 1.4 miles to **EXCHANGE ZONE 16** on the right side of 6041 just prior to creek crossing on road.

GPS Coordinates for Exchange 16:

N 35.980354
W 93.928584

OTO 2018 - LEG 17, RUNNER 5 - RIP SNORTER

DISTANCE
4.75
miles

CLIMB
630 ft

BEGINS IN: Elkins, AR, United States AVAIL. POINTS 0

CREATED BY: [Todd Guin](#)

DESCRIPTION: Leg 17 begins at a creek crossing on CR 6041. The leg is a mix of Dirt Roads and Asphalt Roads. It ends at the intersection of Raven Rd. (CR 6001), E. Mt. Olive Road, and Springston Ford Rd. (Rt. 49)

TYPE: Run

ROUTE PRIVACY: [PUBLIC](#) SHARE: [Twitter](#) [Facebook](#) [Email](#)

ACTIONS **PRINT** **SEND TO PHONE** **BOOKMARK** **EDIT**



Leg 17 – 4.75 miles

1. Begin at Exchange 16 on CR 6041.
2. Continue on 6041 for 1.4 miles to CR 6001.
3. Turn **RIGHT** on CR 6001 for 3.4 miles to **EXCHANGE ZONE 17** at the intersection of Raven Rd, East Mt. Olive Rd, and Springston Ford Rd. (49)

GPS Coordinates for Exchange Zone 17:

N 35.996356
W 93.951252

OTO 2018 - LEG 18, RUNNER 6 (VEHICLE EXCHANGE 3) - BUNCHA FUN!

DISTANCE
4.75
miles


CLIMB
156 ft

BEGINS IN: Elkins, AR, United States AVAIL. POINTS 0

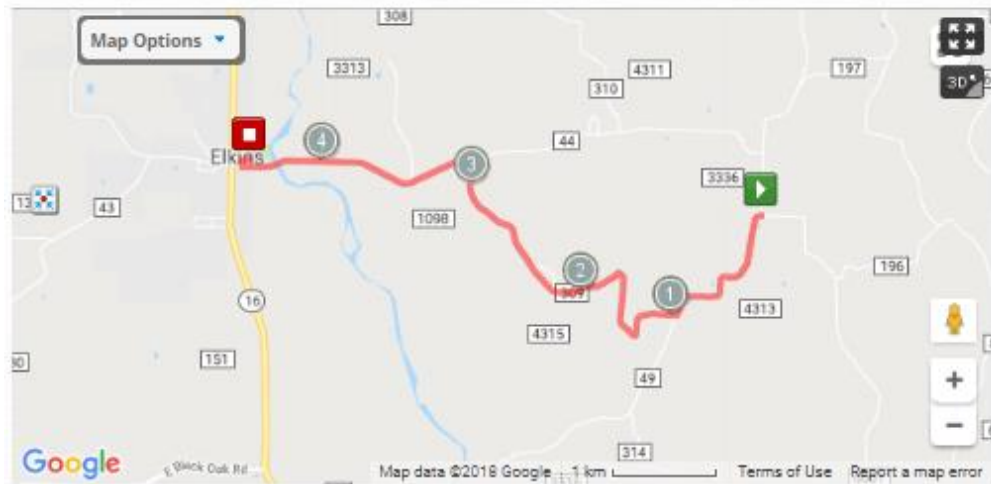
CREATED BY: Todd Guin

DESCRIPTION: Leg 18 begins at the Intersection of Springston Ford Rd, Raven Rd (CR 6001) and E. Mt.Olive Rd. Teh lege begins on Asphalt, transitions to Dirt road and then back again to Asphalt before ending at Bunch Park in Elkins AR. This Exchange serves as as Vehicle Exchange 3

TYPE: Run

ROUTE PRIVACY: PUBLIC SHARE:   

ACTIONS **PRINT** **SEND TO PHONE** **BOOKMARK** **EDIT**



Leg 18 – 4.75 miles

1. Begin at Exchange 17 at the intersection of Raven Rd., East Mt. Olive Rd., and Springston Ford Rd. (49).
2. **CONTINUE** on Springston Ford Rd (49) for 1.0 mile to Kirksey Rd (309).
3. Turn **RIGHT** on Kirksey Rd. (309) for 2.25 miles to Mt. Olive Rd. (44)
4. Turn **LEFT** on Mt. Olive Rd. for 1.5 miles to Church St. (NOTE: This street turns behind old grocery store just prior to reaching Hwy 16)
5. Turn **RIGHT** on Church St for 250 ft to entrance to Bunch Park.
6. Turn **RIGHT** into Bunch Park for 250 ft. to **EXCHANGE ZONE 18**.

Fuel Up! *This will be the last time to fuel on the course until after Devil's Den. There is a Casey's General Store and McDonald's in Elkins open 24-hours.*

GPS Coordinates for Exchange Zone 18:
N 36.001328
W 94.006902